

Master Development Plan - Pedestrian Plan

Piperton Preserve

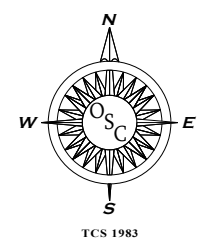
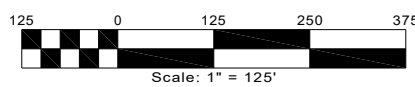


SITE DEVELOPMENT PLAN LEGEND

TOTAL AREA	189.04 ACRES
R.O.W. DEDICATION (KEOUGH)	1.40 ACRES
NET TOTAL AREA	187.64 ACRES
RESIDENTIAL (INC. GREEN SPACE)	134.36 ACRES
FUTURE COMMERCIAL / RETAIL	30.37 ACRES
PROPOSED COLLECTOR ROAD	3.31 ACRES
SENIOR LIVING ACREAGE	19.60 ACRES
TOTAL No. SINGLE FAMILY LOTS	237
TOTAL No. SINGLE FAMILY TOWNHOME LOTS	15
TOTAL No. SENIOR LIVING UNITS	112
DEVELOPMENT DENSITY - 364/153.96	2.36 DUA
COMMON OPEN SPACE (INCLUDES LANDSCAPED ISLANDS & PERMANENT CONSERVATION GREEN SPACE)	37.34 ACRES
PERCENT GREEN SPACE (36.81/155.09)	24.25%
RESIDENTIAL PEDESTRIAN PATH	2.65 MILES ±

TOTAL RESIDENTIAL LOTS - 252

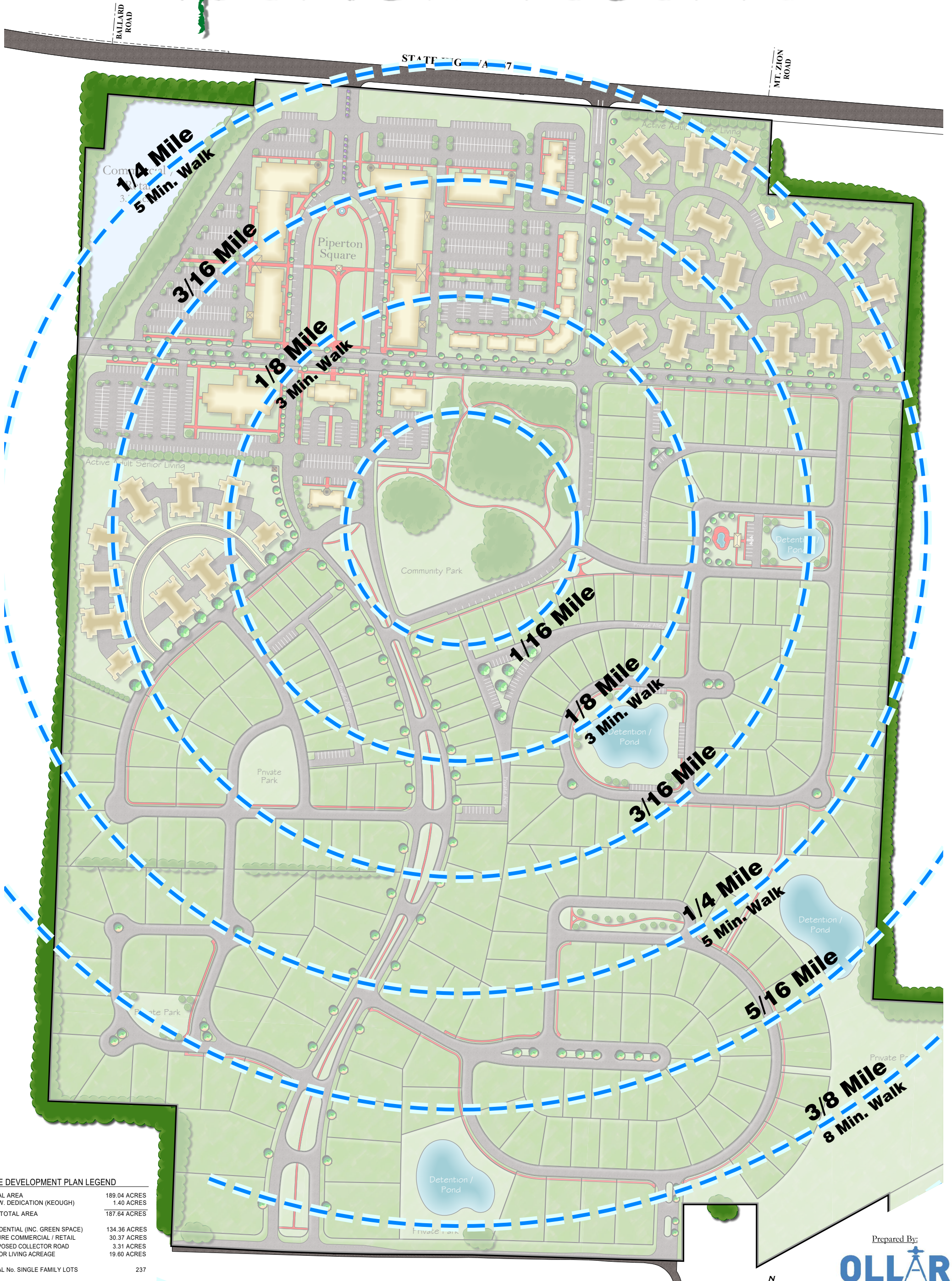
GRAND ESTATE LOTS	18
ESTATE LOTS - 100' WIDE LOTS	23
MANOR LOTS - 80' WIDE LOTS	82
COTTAGE LOTS - 65' WIDE LOTS	51
GARDEN LOTS I - 50' WIDE LOTS	46
GARDEN LOTS II - 55' WIDE LOTS	17
GARDEN LOTS (TH) - 60' WIDE LOTS	15
(ALL GARDEN LOTS ARE REAR LOAD VIA ALLEY)	



Prepared By:
OLLAR
 SURVEYING COMPANY
 3157 HIGHWAY 64 SUITE 250, EADS, TN 38028
 (801) 465-5555 • OllarSurveying.com
 Master Planning By:
RENAISSANCE
 LANDADVISORS
 3157 Hwy. 64, Ste. 250 - Eads, TN, 38028 - 981.488.4111
 October 09, 2018

Master Development Plan - Walkability Plan

Piperton Preserve

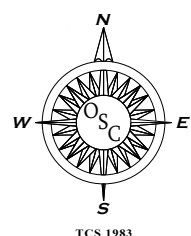
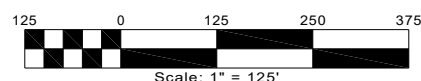


SITE DEVELOPMENT PLAN LEGEND

TOTAL AREA	189.04 ACRES
R.O.W. DEDICATION (KEOUGH)	1.40 ACRES
NET TOTAL AREA	187.64 ACRES
RESIDENTIAL (INC. GREEN SPACE)	134.36 ACRES
FUTURE COMMERCIAL / RETAIL	30.37 ACRES
PROPOSED COLLECTOR ROAD	3.31 ACRES
SENIOR LIVING ACREAGE	19.60 ACRES
TOTAL No. SINGLE FAMILY LOTS	237
TOTAL No. SINGLE FAMILY TOWNHOME LOTS	15
TOTAL No. SENIOR LIVING UNITS	112
DEVELOPMENT DENSITY - 364/153.96	2.36 DUA
COMMON OPEN SPACE (INCLUDES LANDSCAPED ISLANDS & PERMANENT CONSERVATION GREEN SPACE)	37.34 ACRES
PERCENT GREEN SPACE (36.81/155.09)	24.25%
RESIDENTIAL PEDESTRIAN PATH	2.65 MILES ±

TOTAL RESIDENTIAL LOTS - 252

GRAND ESTATE LOTS	18
ESTATE LOTS - 100' WIDE LOTS	23
MANOR LOTS - 80' WIDE LOTS	82
COTTAGE LOTS - 65' WIDE LOTS	51
GARDEN LOTS I - 50' WIDE LOTS	46
GARDEN LOTS II - 55' WIDE LOTS	17
GARDEN LOTS (TH) - 60' WIDE LOTS	15
(ALL GARDEN LOTS ARE REAR LOAD VIA ALLEY)	



Prepared By:
OLLAR
 SURVEYING COMPANY

3157 HIGHWAY 64 SUITE 250, EADS, TN 38028
 (801) 465-5555 • OllarSurveying.com

Master Planning By:
RENAISSANCE
 LANDADVISORS

3157 Hwy. 64, Ste. 250 - Eads, TN, 38028 - 981.488.4111
 October 09, 2018